


## Quadrat Sketch Pad:

Group Name: H.Z.S Quadrat Number: 1

Sketch the quadrat contents in the space below. Quadrat closest to creek is #1. Make sure the paper is orientated correctly. Different plants need only be identified by a circle to show spread and a number to identify different types. **Do not** do a detailed botanical drawing.



Temperature above plot: 17 °C

Temperature at top of vegetation (if very dense): 19 °C

Temperature at Ground Level: 17 °C

Retort stand penetration: 7 cm


**General Description:** Density of cover, max. height of main covering plant, flat sloped (how much?) etc. Height of main covering plant is 30<sup>th</sup> cm.

Distance = 15 meters, Slope = 2 metres of each quadrat

## Quadrat Sketch Pad:

Group Name: H.Z.S Quadrat Number: 2

Sketch the quadrat contents in the space below. Quadrat closest to creek is #<sup>5</sup>~~1~~. Make sure the paper is orientated correctly. Different plants need only be identified by a circle to show spread and a number to identify different types. **Do not** do a detailed botanical drawing.



Temperature above plot: 18°C

Temperature at top of vegetation (if very dense): 25°C

Temperature at Ground Level: 19°C

Retort stand penetration: 14 cm

General Description: Density of cover, max. height of main covering plant, flat sloped(how much?) etc. Height of main covering plant = 52 cm.

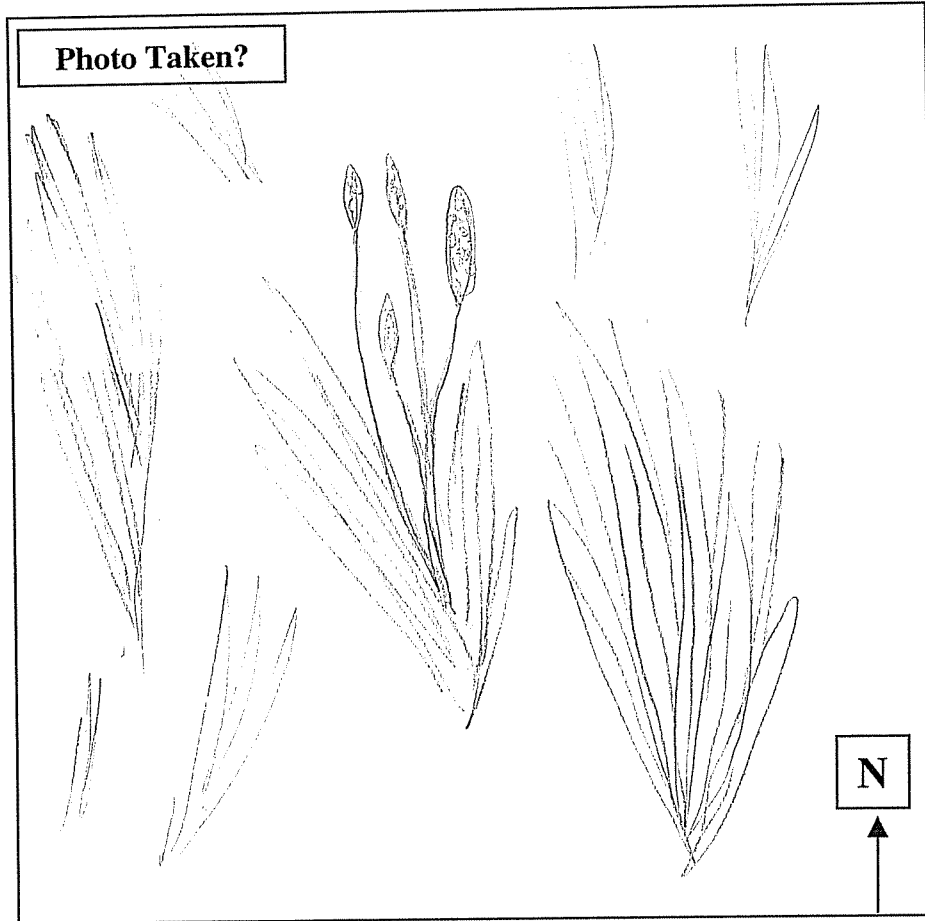
Distance = 1.5 meters  
of each quadrat.

Slope = 2.14 metres

## Quadrat Sketch Pad:

Group Name: H. Z. S      Quadrat Number: 3

Sketch the quadrat contents in the space below. Quadrat closest to creek is <sup>5</sup>~~4~~1. Make sure the paper is orientated correctly. Different plants need only be identified by a circle to show spread and a number to identify different types. **Do not** do a detailed botanical drawing.



Temperature above plot: 18°C

Temperature at top of vegetation (if very dense): 19°C

Temperature at Ground Level: 15°C

Retort stand penetration: 13 cm

**General Description:** Density of cover, max. height of main covering plant, flat sloped (how much?) etc. Height of main covering plant = 48 cm.

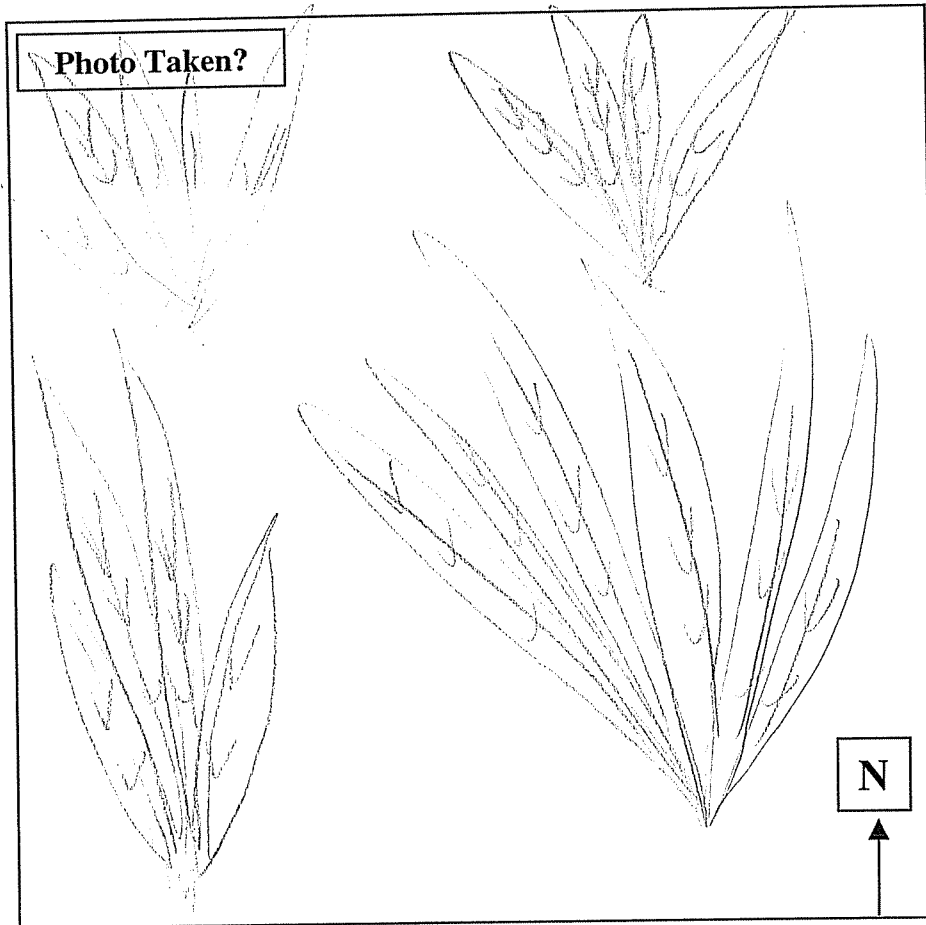
Distance = 15 metres  
of each quadrat

Slope = 1.30 metres

# Quadrat Sketch Pad:

Group Name: H.Z.S Quadrat Number: 4

Sketch the quadrat contents in the space below. Quadrat closest to creek is <sup>5</sup>~~4~~. Make sure the paper is orientated correctly. Different plants need only be identified by a circle to show spread and a number to identify different types. **Do not** do a detailed botanical drawing.



Temperature above plot: 19.5°C

Temperature at top of vegetation (if very dense): 21°C

Temperature at Ground Level: 13°C

Retort stand penetration: 22 cm

General Description: Density of cover, max. height of main covering plant, flat sloped (how much?) etc. Height of main covering plants = 1 1/10 cm

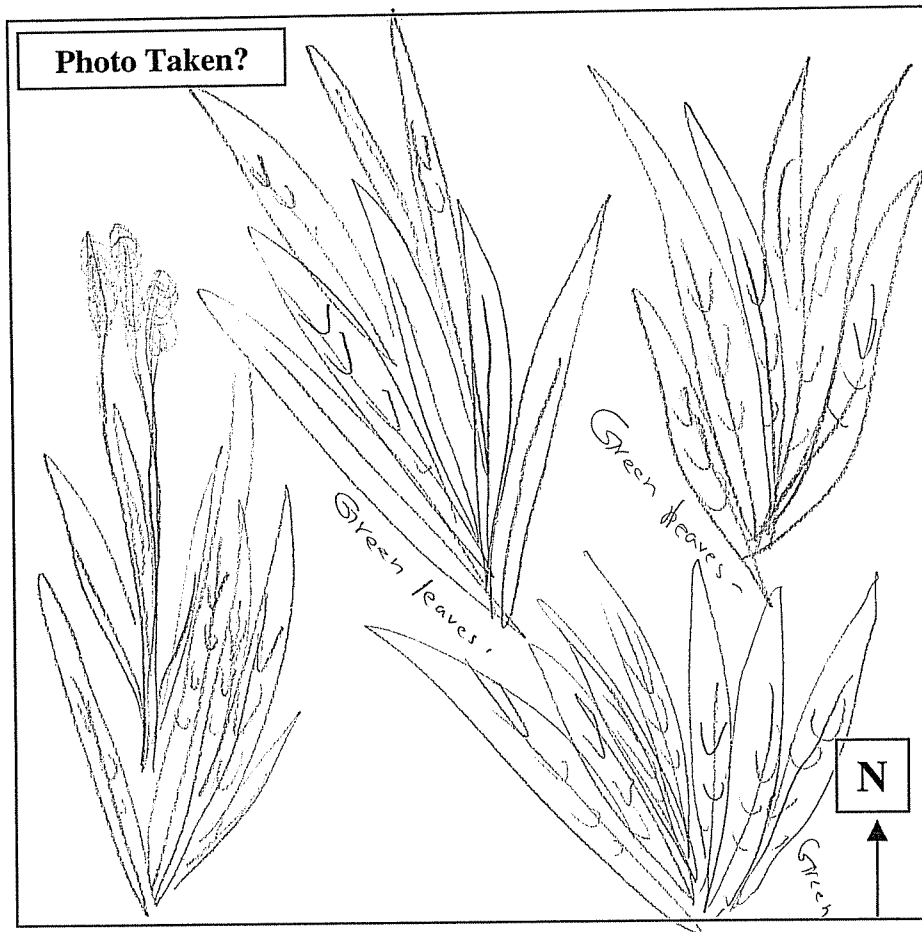
Distance = 15 metres  
of each quadrat

Slope = 1.25 metres.

# Quadrat Sketch Pad:

Group Name: H.Z.S Quadrat Number: 5

Sketch the quadrat contents in the space below. Quadrat closest to creek is <sup>5</sup>~~4~~. Make sure the paper is orientated correctly. Different plants need only be identified by a circle to show spread and a number to identify different types. **Do not** do a detailed botanical drawing.



Temperature above plot: 18°C

Temperature at top of vegetation (if very dense): 18.5°C

Temperature at Ground Level: 12°C

Retort stand penetration: 19.8 cm

General Description: Density of cover, max. height of main covering plant, flat sloped (how much?) etc. Height of main covering plant = 117 cm

Distance = 15 metres  
of each quadrat

Slope = 0.50 metre